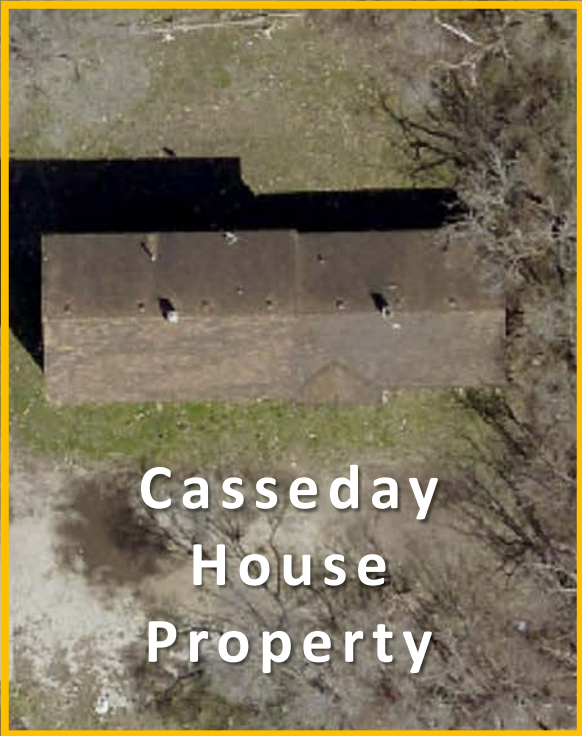


*Private
property*

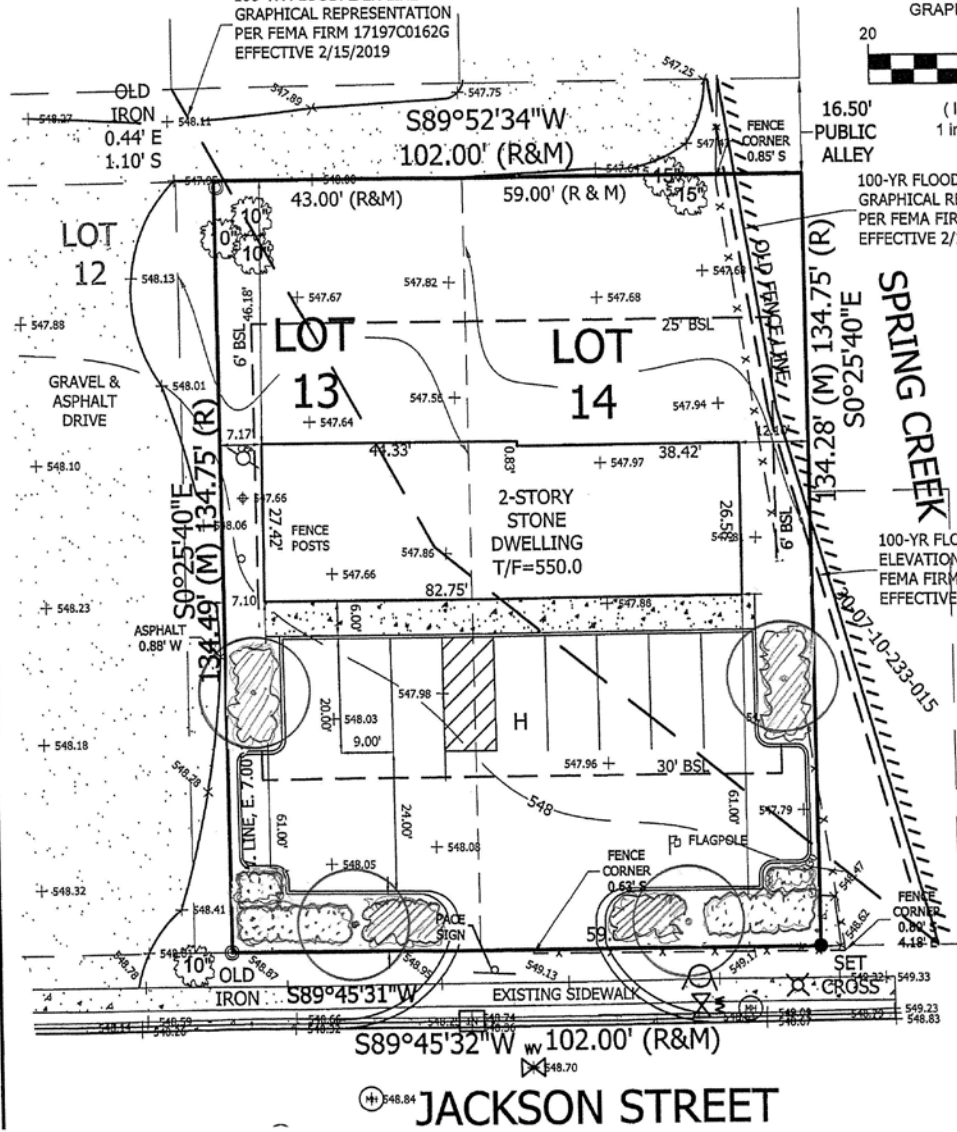



Casseday
House
Property

Jackson Street

NORTH, RANGE 10 EAST OF THE THIRD PRINCIPAL MERIDIAN, IN WILL COUNTY, ILLINOIS.




100-YR FLOODPLAIN LINE
GRAPHICAL REPRESENTATION
PER FEMA FIRM 17197C0162G
EFFECTIVE 2/15/2019



16.50' PUBLIC ALLEY
100-YR FLOODWAY
GRAPHICAL REPRESENTATION
PER FEMA FIRM 17197C0162G
EFFECTIVE 2/15/2019

SPRING CREEK
134.28' (M) 134.75' (R)
S0°25'40"E

100-YR FLOODPLAIN
ELEVATION = 547.2 PER
FEMA FIRM 17197C0162G
EFFECTIVE 2/15/2019

-  4 KENTUCKY COFFEE TREES
-  8 KOREAN SPICE VIBURNUM
-  40 HAPPY RETURN DAY LILLIES

JACKSON STREET



Google

Image capture: May 2023 © 2023 Google



Google

Image capture: May 2023