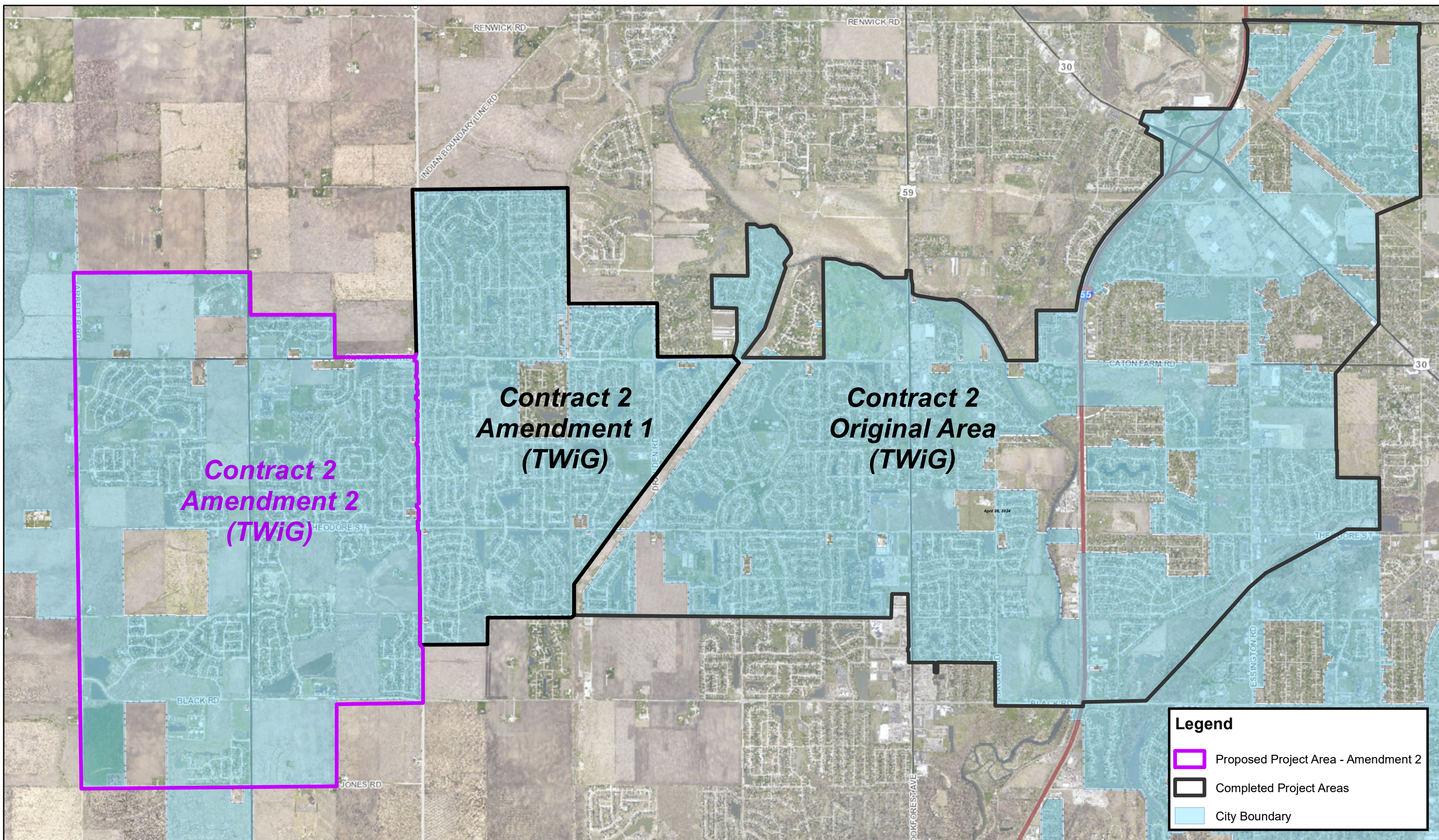




Storm Sewer GIS Mapping Project

CONTRACT 2 - AMENDMENT 2






**Contract 2
Amendment 2
(TWiG)**

**Contract 2
Amendment 1
(TWiG)**

**Contract 2
Original Area
(TWiG)**

Legend

-  Proposed Project Area - Amendment 2
-  Completed Project Areas
-  City Boundary